



6700 East 131st Drive
Thornton, CO 80602

MLS # 4749515
PRICE \$685

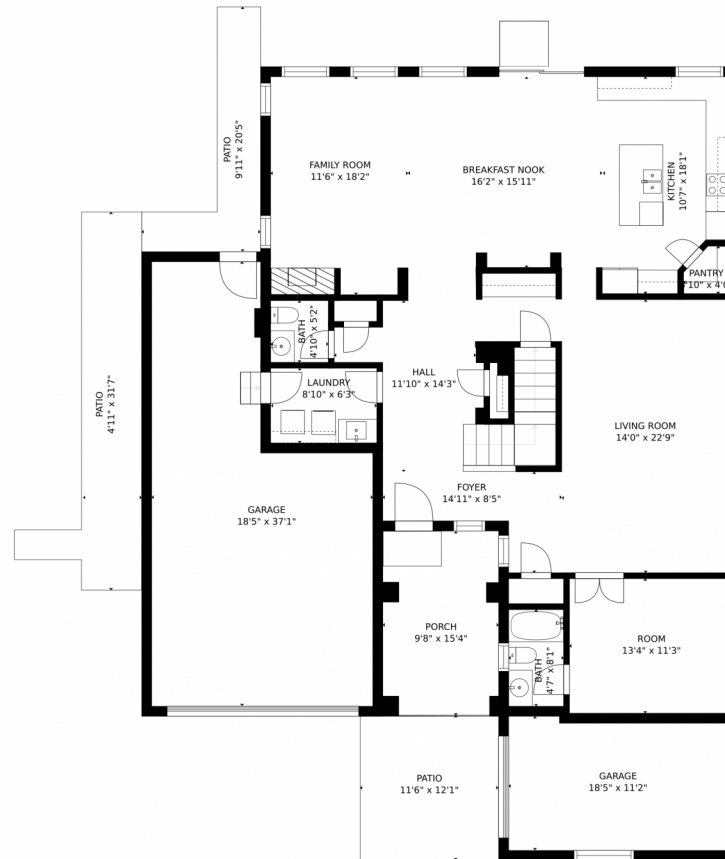


 Single Family  3231 SQFT

Peter West
720-244-2020
petermwb@yahoo.com



6700 East 131st Drive, Thornton, CO 80602 – Main Level



Estimated areas

GLA FLOOR 1: 0 sq. ft., excluded 1203 sq. ft.
GLA FLOOR 2: 1805 sq. ft., excluded 1393 sq. ft.
GLA FLOOR 3: 1558 sq. ft., excluded 428 sq. ft.
Total GLA 3363 sq. ft., total scanned area 6387 sq. ft.

SIZES AND DIMENSIONS ARE APPROXIMATE, ACTUAL MAY VARY.



Disclaimer: Sizes and Dimensions are Approximate, Actual May Vary.

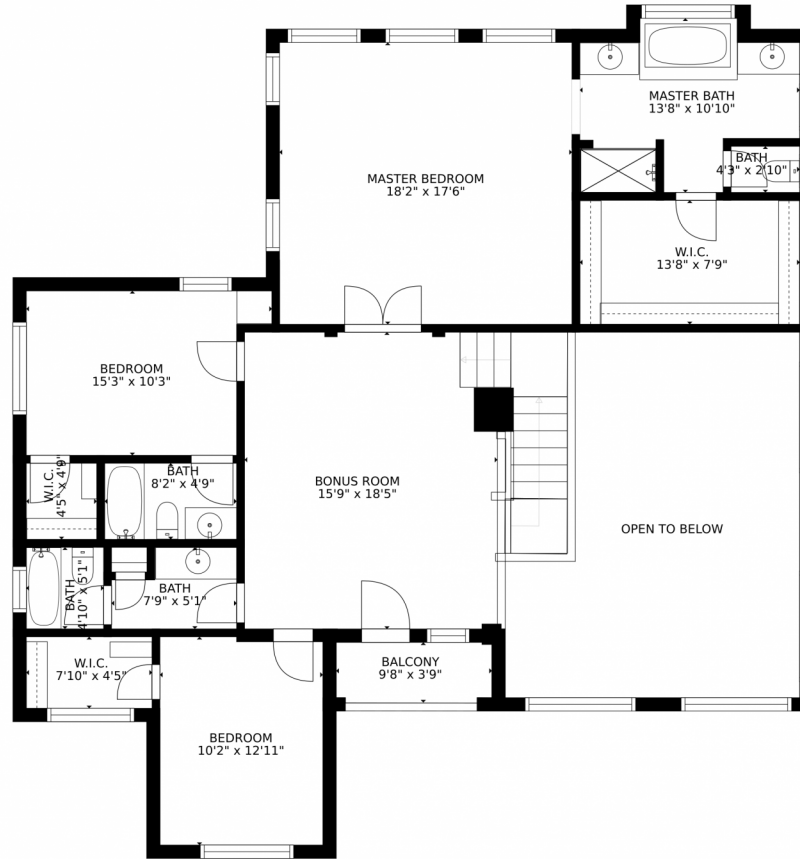
Peter West
720-244-2020
petermwb@yahoo.com



Scan code
for more
property
details



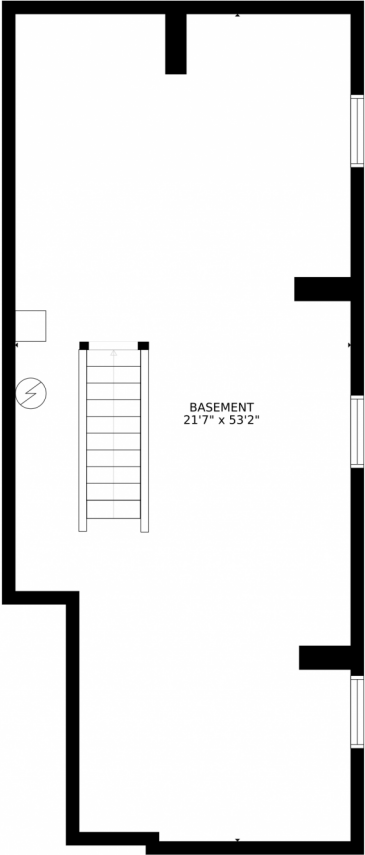
6700 East 131st Drive, Thornton, CO 80602 – Upper Level



Disclaimer: Sizes and Dimensions are Approximate, Actual May Vary.

Peter West
720-244-2020
petermwb@yahoo.com





Estimated areas

GLA FLOOR 1: 0 sq. ft, excluded 1203 sq. ft.
GLA FLOOR 2: 1805 sq. ft, excluded 1393 sq. ft.
GLA FLOOR 3: 1558 sq. ft, excluded 428 sq. ft.
Total GLA 3363 sq. ft, total scanned area 6387 sq. ft.

SIZES AND DIMENSIONS ARE APPROXIMATE, ACTUAL MAY VARY.



Disclaimer: Sizes and Dimensions are Approximate, Actual May Vary.

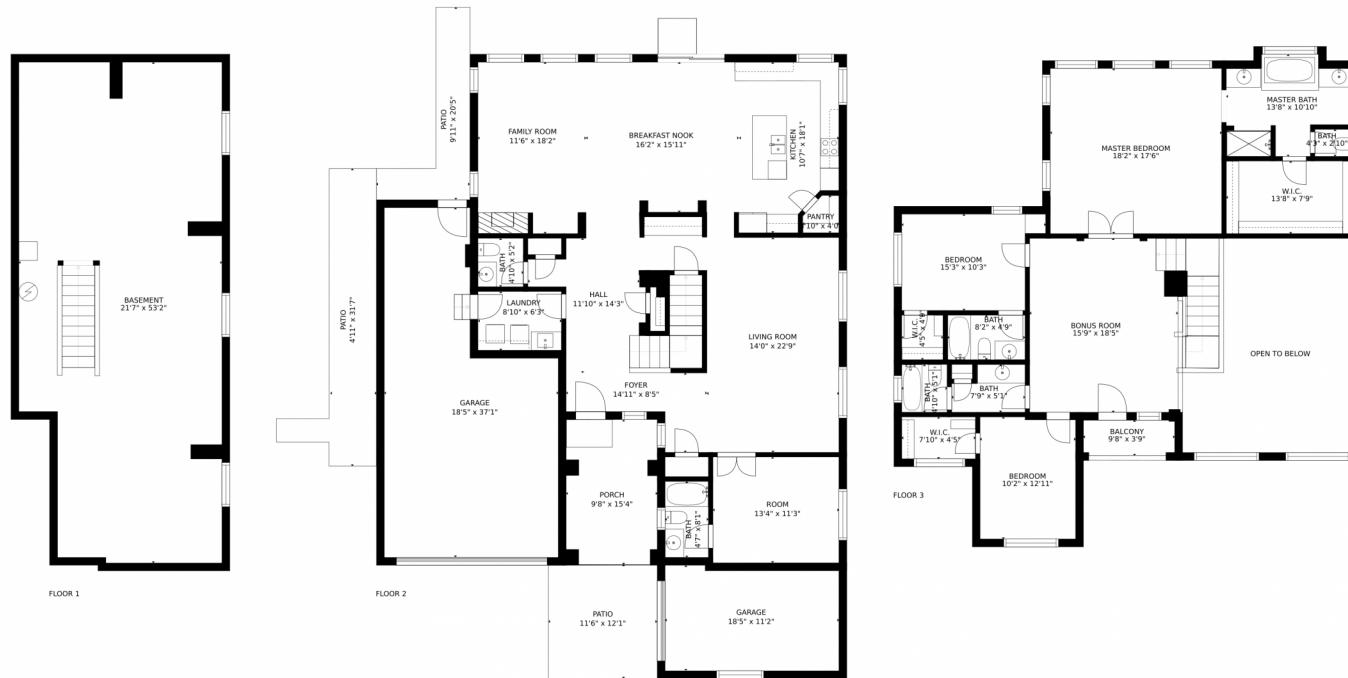
Peter West
720-244-2020
petermwb@yahoo.com



Scan code
for more
property
details



6700 East 131st Drive, Thornton, CO 80602 – All Levels



Estimated areas

GLA FLOOR 1: 0 sq. ft. excluded 1203 sq. ft.
GLA FLOOR 2: 1805 sq. ft. excluded 1393 sq. ft.
GLA FLOOR 3: 1558 sq. ft. excluded 428 sq. ft.
Total GLA 3363 sq. ft. total scanned area 6387 sq. ft.

SIZES AND DIMENSIONS ARE APPROXIMATE, ACTUAL MAY VARY.



Disclaimer: Sizes and Dimensions are Approximate, Actual May Vary.

Peter West
720-244-2020
petermwb@yahoo.com



Scan code
for more
property
details

